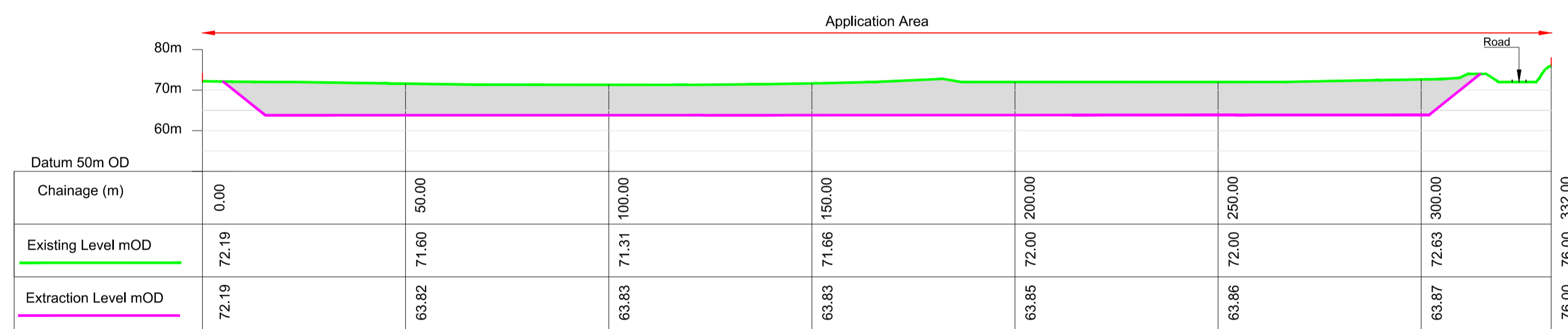
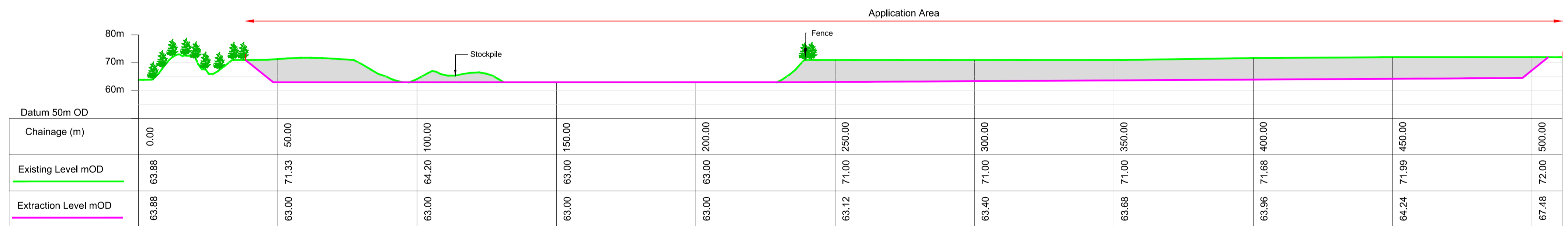


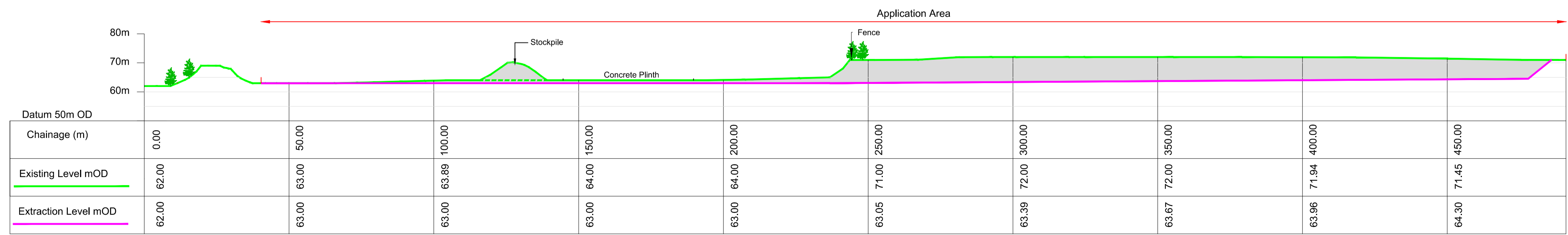
Section A - A Scale 1:1,000



Section B - B Scale 1:1,000



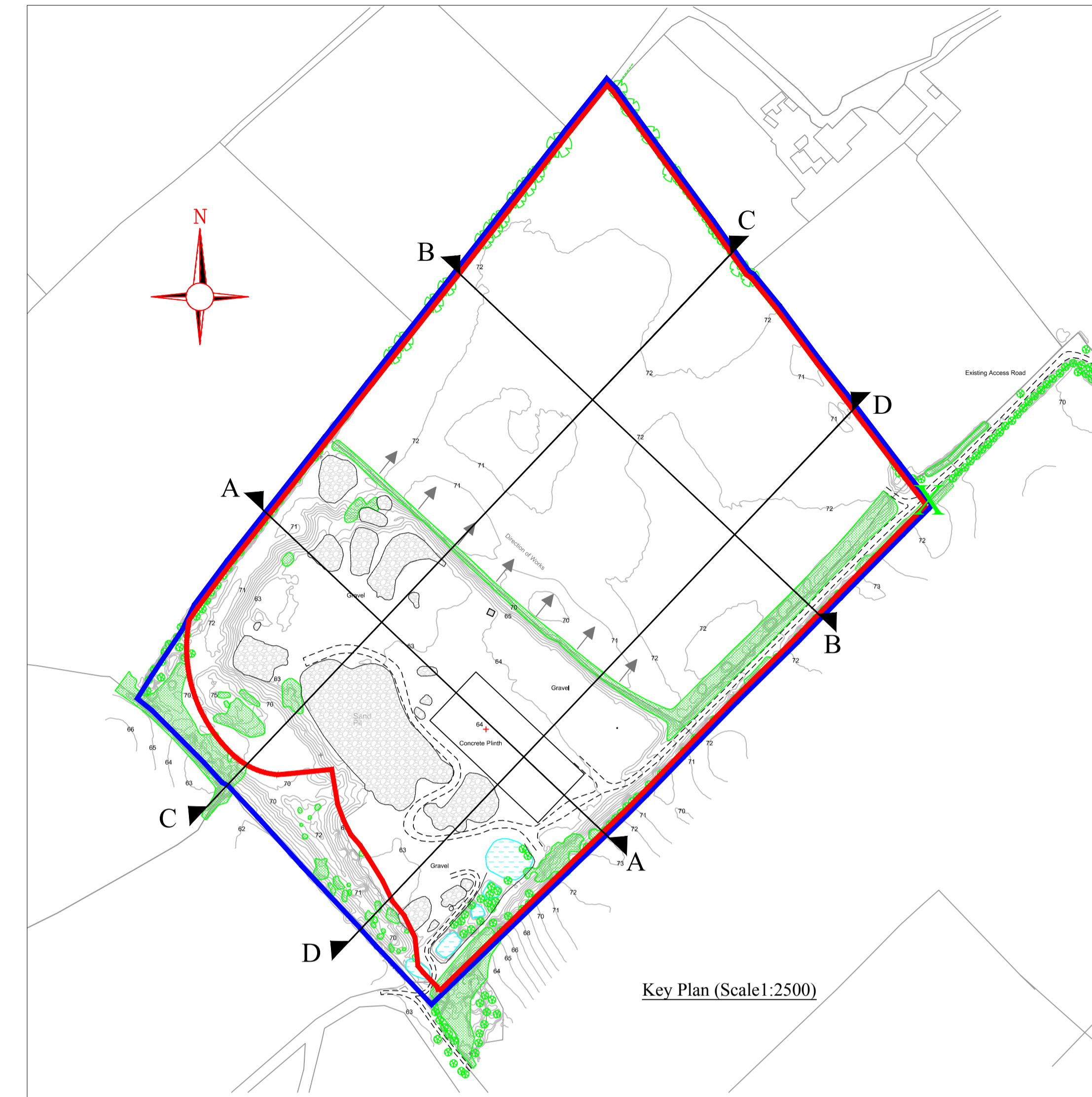
Section C - C Scale 1:1,000



Section D - D Scale 1:1,000

Vegetation/Access:

Due to the density of the vegetation situated throughout the site, the sub-canopy contouring cannot be guaranteed. ESP will not take responsibility for errors in the sub-vegetation contouring as ESP cannot confirm or deny the presence of surface anomalies that may alter the present contouring. It is strongly advised that any wooded areas that are assigned for future development, are cleared and re-surveyed to ensure accurate elevation data.



Key Plan (Scale 1:2500)

THIS DRAWING AND ANY DESIGN HEREON IS THE COPYRIGHT OF THE CONSULTANT AND MAY NOT BE COPIED, REPRODUCED OR TRANSMITTED IN ANY FORM WITHOUT THE WRITTEN CONSENT OF THE CONSULTANT. ALL DIMENSIONS TO BE CHECKED ON SITE AND ANY DISCREPANCIES TO BE REPORTED TO THE CONSULTANT BEFORE WORK PROCEEDS

O.S. Map Ref No. 4475-B  
ITM Coordinates: 683027 E, 670998 N

**Legend**

Ownership Boundary

Application Area

Area = 14.7 Ha

Existing Level

Proposed Level

X Location of Site Notice

All levels relative to meters above Ordnance Datum

**EARTH SCIENCE PARTNERSHIP**  
CONSULTING ENGINEERS, GEOLOGISTS & ENVIRONMENTAL SCIENTISTS  
Tonranny Westport Co. Mayo  
tel.:- +353(098) 28999 fax:- +353(098) 24727  
e-mail: earthsciencepartnership@gmail.com  
Ordnance Survey Ireland Copyright Licence No.: EN 0021419

Client: Kilcarrig Quarries Ltd.  
Project: Planning Application for the Extension to an Existing Quarry Located at Roscat, Tullow, Co. Carlow

Title: Site Sections  
Drawn By: Sean O' Donnell  
Checked By: Patrick O' Donnell  
Scale: 1:1,000 @ A1 Date: Apr 2019  
Job No: EI 061 Rev: 0

Drawing No: PP-120-00